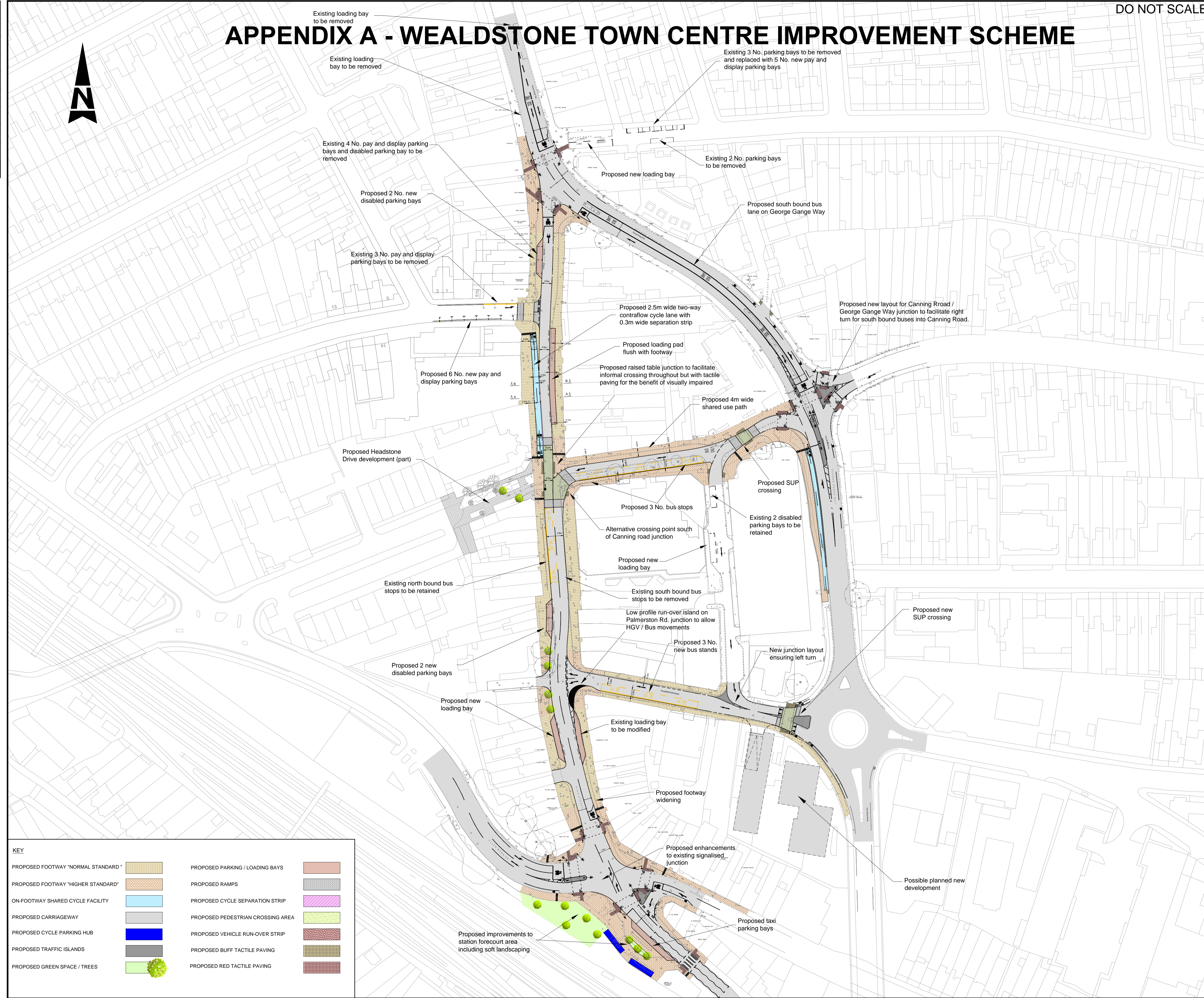
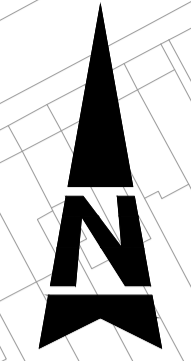


APPENDIX A - WEALDSTONE TOWN CENTRE IMPROVEMENT SCHEME

DO NOT SCALE

100
0 10
Millimetres



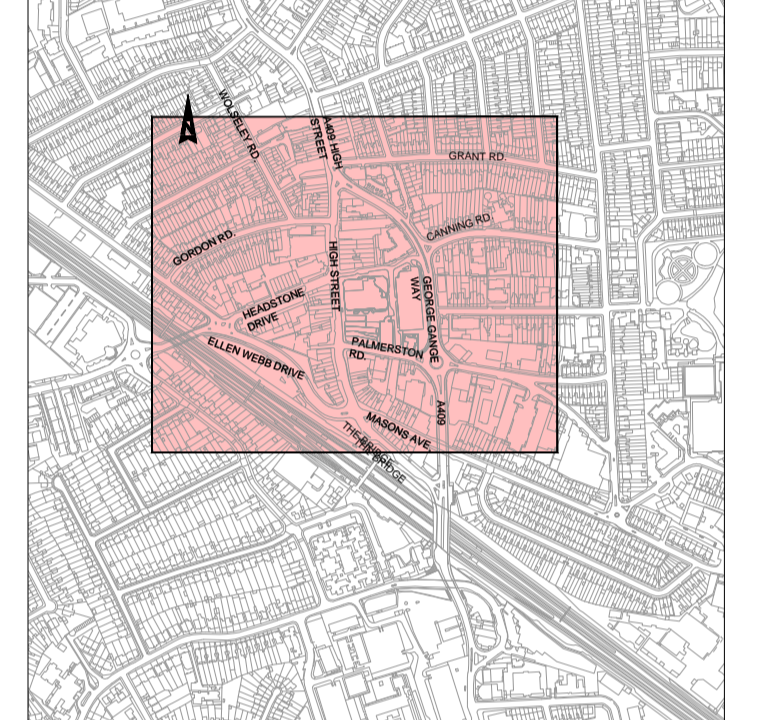
SAFETY, HEALTH AND ENVIRONMENTAL INFORMATION

In addition to the hazards/risks normally associated with the types of work detailed on this drawing, note the following:

- CONSTRUCTION**
RAILWAY BRIDGE OVER LOUGHBOROUGH ROAD WITH 14' 3" HEIGHT LIMIT. UTILITIES AND LIVE TRAFFIC
- MAINTENANCE/CLEANING**
NONE
- DECOMMISSIONING/DEMOLITION**
NONE

It is assumed that all works will be carried out by a competent contractor working, where appropriate, to an approved method statement

- NOTES:**
- IT IS THE CONTRACTORS RESPONSIBILITY TO CHECK THE LOCATION OF THE EXISTING STATUTORY SERVICES PRIOR TO CONSTRUCTION. PARTICULAR ATTENTION IS DRAWN TO THE "NEW ROADS AND STREET WORKS ACT 1991"
 - THIS DRAWING IS A GENERAL ARRANGEMENT DRAWING ONLY AND IS NOT FOR CONSTRUCTION PURPOSES
 - THIS DRAWING IS TO BE READ IN CONJUNCTION WITH ALL OTHER DRAWINGS LISTED IN THE DRAWING REGISTER
 - ALL DIMENSIONS ARE IN METRES UNLESS OTHERWISE SPECIFIED.
 - THIS IS A PRELIMINARY DRAWING ONLY. SUBJECT TO AGREEMENT / APPROVAL WITH HARROW COUNCIL / TIL.



THE MAPPING IS REPRODUCED FROM OR BASED UPON ORDNANCE SURVEY MATERIAL WITH THE PERMISSION OF ORDNANCE SURVEY ON BEHALF OF THE CONTROLLER OF HER MAJESTY'S STATIONERY OFFICE (C) CROWN COPYRIGHT. UNAUTHORISED REPRODUCTION INFRINGES CROWN COPYRIGHT & MAY LEAD TO PROSECUTION OR CIVIL PROCEEDINGS. LONDON BOROUGH OF HARROW (LICENSE No. TBC).

Rev.	Date	Description	By	Chkd	App'd

Drawing Status: **FOR INFORMATION** Suitability: **S2**

ATKINS
Epsom Gateway
Ashley Avenue
Epsom
Surrey
KT18 5AL
Tel: +44 (0)1372 726140
Fax: +44 (0)1372 740055
www.atkinsglobal.com



Project Title: **WEALDSTONE TOWN CENTRE BUS PRIORITY SCHEME**

Drawing Title: **PRELIMINARY DESIGN GENERAL ARRANGEMENT**

Scale	Designed	Drawn	Checked	Authorised
NTS	AE	AE	PDE	
Original Size	Date	Date	Date	Date
A1	02.10.19	02.10.19	02.10.19	

Drawing Number	Originator	Volume	Project Ref. No.
HCWTC	ATK	HGN	5147962
HA PIN	Type	Role	Number
XX	- DR - D	- 600	P1

KEY

PROPOSED FOOTWAY "NORMAL STANDARD"		PROPOSED PARKING / LOADING BAYS	
PROPOSED FOOTWAY "HIGHER STANDARD"		PROPOSED RAMPS	
ON-FOOTWAY SHARED CYCLE FACILITY		PROPOSED CYCLE SEPARATION STRIP	
PROPOSED CARRIAGEWAY		PROPOSED PEDESTRIAN CROSSING AREA	
PROPOSED CYCLE PARKING HUB		PROPOSED VEHICLE RUN-OVER STRIP	
PROPOSED TRAFFIC ISLANDS		PROPOSED BUFF TACTILE PAVING	
PROPOSED GREEN SPACE / TREES		PROPOSED RED TACTILE PAVING	